
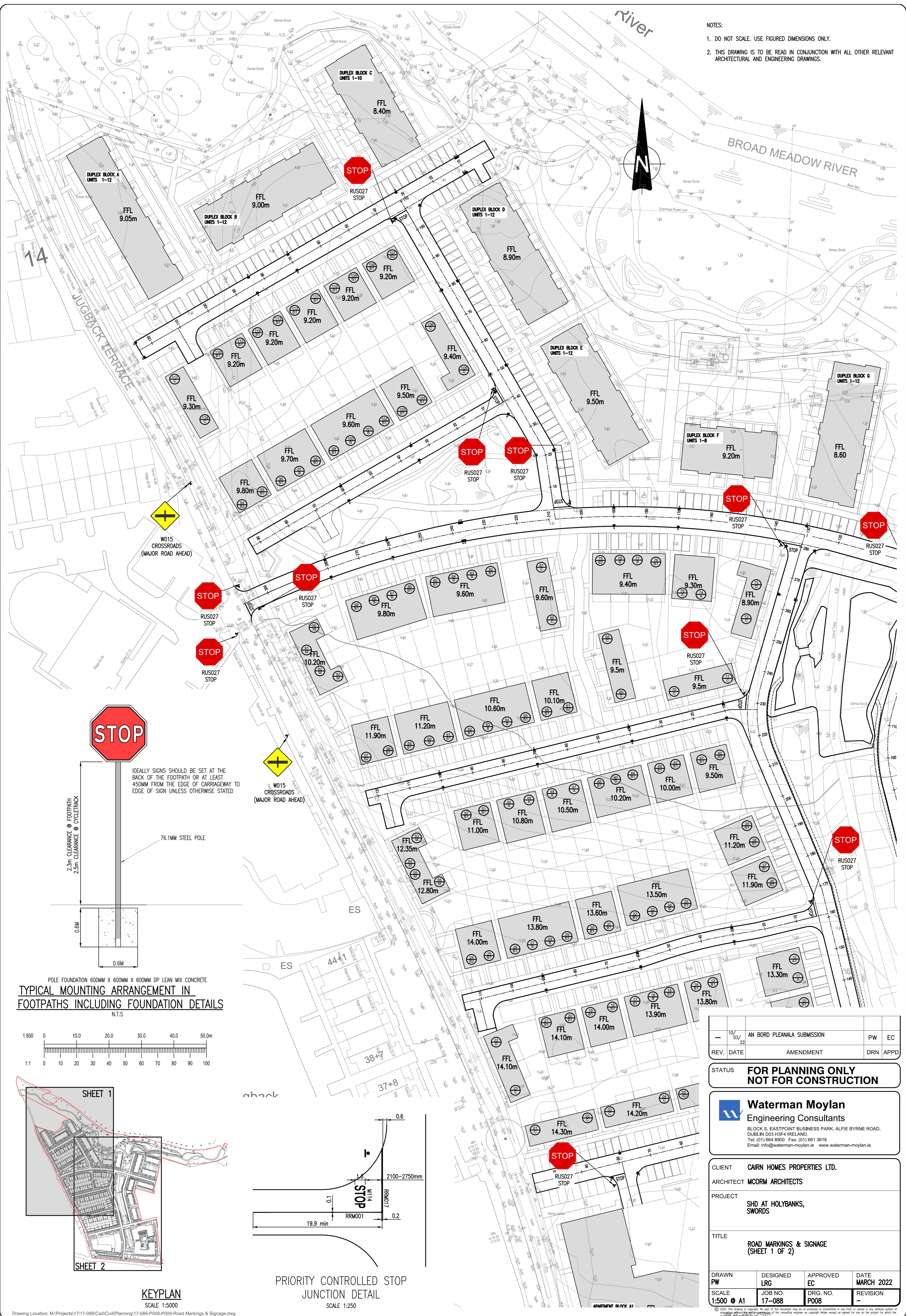
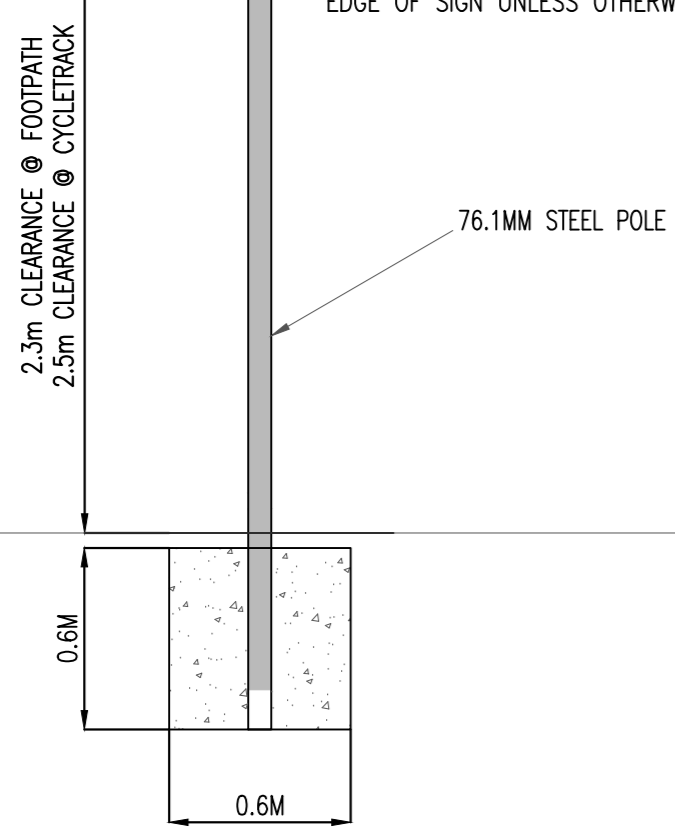


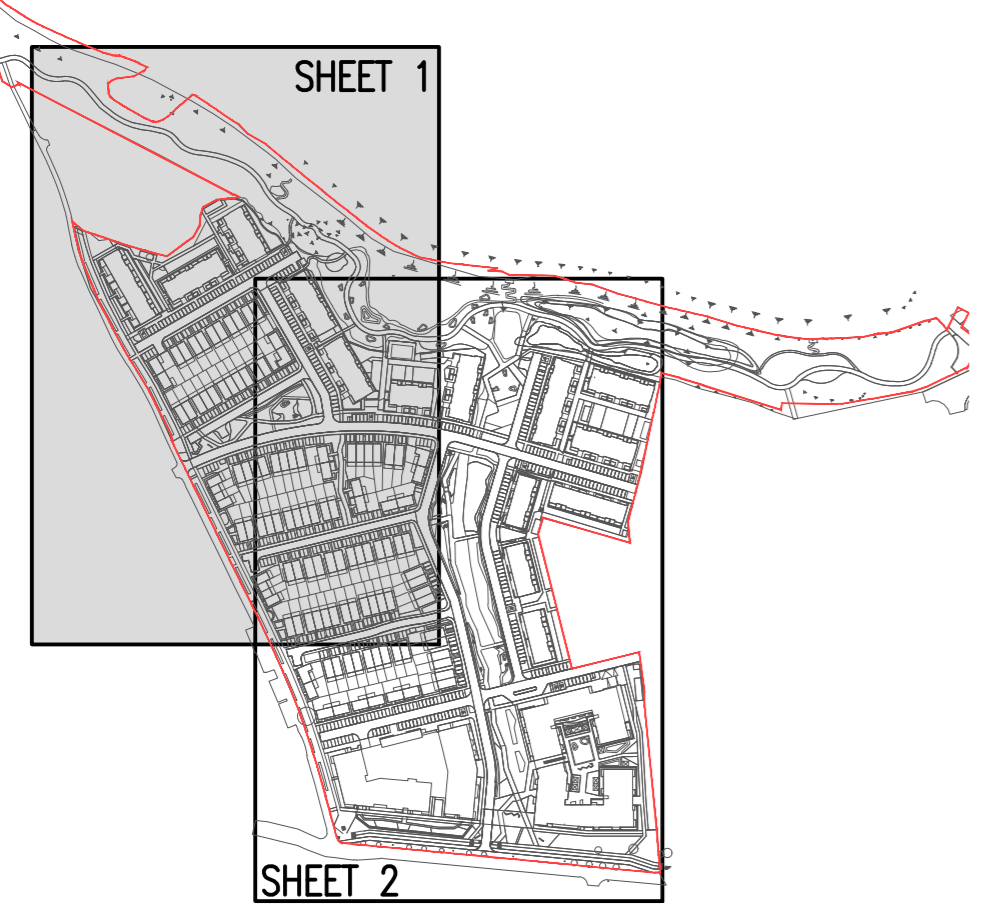
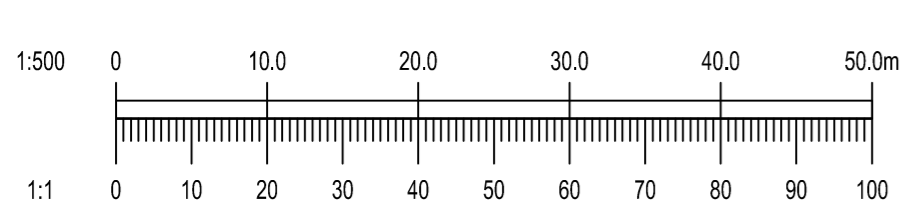
- NOTES:
- DO NOT SCALE. USE FIGURED DIMENSIONS ONLY.
 - THIS DRAWING IS TO BE READ IN CONJUNCTION WITH ALL OTHER RELEVANT ARCHITECTURAL AND ENGINEERING DRAWINGS.



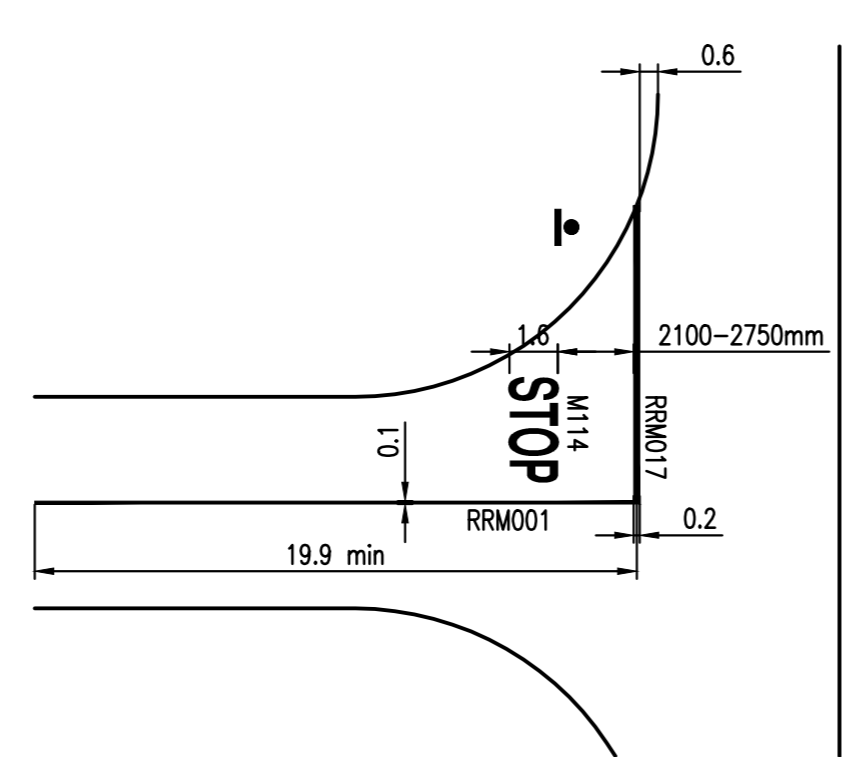
IDEALLY SIGNS SHOULD BE SET AT THE BACK OF THE FOOTPATH OR AT LEAST 450MM FROM THE EDGE OF CARRIAGEWAY TO EDGE OF SIGN UNLESS OTHERWISE STATED



POLE FOUNDATION 600MM X 600MM X 600MM DP LEAN MIX CONCRETE
 TYPICAL MOUNTING ARRANGEMENT IN FOOTPATHS INCLUDING FOUNDATION DETAILS
 N.T.S.



KEYPLAN
 SCALE 1:5000



PRIORITY CONTROLLED STOP JUNCTION DETAIL
 SCALE 1:250

REV.	10/03/22	AN BORD PLEANALA SUBMISSION	PW	EC
		AMENDMENT	DRN	APPD

STATUS **FOR PLANNING ONLY NOT FOR CONSTRUCTION**

Waterman Moylan
 Engineering Consultants
 BLOCK 5, EASTPOINT BUSINESS PARK, ALFIE BYRNE ROAD, DUBLIN D03 H3F4 IRELAND.
 Tel: (01) 664 8900 Fax: (01) 661 3618
 Email: info@waterman-moylan.ie www.waterman-moylan.ie

CLIENT	CAIRN HOMES PROPERTIES LTD.
ARCHITECT	MCORM ARCHITECTS
PROJECT	SHD AT HOLYBANKS, SWORDS
TITLE	ROAD MARKINGS & SIGNAGE (SHEET 1 OF 2)

DRAWN	DESIGNED	APPROVED	DATE
PW	LRG	EC	MARCH 2022
SCALE	JOB NO.	DRG. NO.	REVISION
1:500 @ A1	17-088	P008	-

© 2022. This drawing is copyright. No part of this document may be reproduced or transmitted in any form or stored in any retrieval system of any kind without the prior written permission of the consulting engineer or copyright holder except as agreed for use on the project for which the drawing was prepared.